










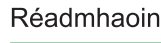




# Castleblagh



-  Príomhbhóthar / Main Road
-  Mionbhóthar / Minor Road
-  Bóthar Foraoise / Forest Road
-  Raon Foraoise / Forest Track
-  Cosáin / Path
-  Ionad Amhairc / Viewpoint

-  Carrchlós / Car Park
-  Ball páirceála / Parking Spot
-  Láthair Oidhreachta / Heritage Site
-  Láthair Phicnicí / Picnic Area
-  Siopa / Shop

-  Réadmhaoine Coillte / Coillte Properties
-  Foraois Crann Buaircínigh / Conifer Forest
-  Foraois Crann leathanduilleacha / Broadleaf Forest

-  **Blackwater Avonduh Way National Waymarked Way**
-  **Woodland Trail**

Níor chóir go léirmhíneodh an léiriúchán ar an léarscáil de na bóithre, raonta agus cosáin taobh amuigh de réadmhaoin Coillte mar go bhfuil ceart slí tugtha. The representation on the map of roads, tracks and paths outside Coillte property should not be interpreted as conferring a right of way.